QUICK GUIDE TO

SAN GABRIEL RIVER TRAIL (SEGMENT G)

DESCRIPTION: This trail segment of the San Gabriel River Trail is highly natural and is surrounded by riparian vegetation and wildlife. Hikers can enjoy amazing views of the San Gabriel Mountains to the west and north. There is a residential area just north of the trail access point where most trail users can access the trail. Hiking enthusiasts will enjoy this trail segment, but the rock terrain is less than ideal for equestrian riders and cyclist. The trail goes under several major highways, such as the 605 and the 210.

DIRECTIONS: From the 605 freeway going north, turn right onto E. Huntington Dr. Then turn left onto Encanto Pkwy. which runs parallel to the trail. Parking is available within the residential area with several access points along the road.

San Gabriel River Trail Length: 35.36 miles

Segment Length: 2.84 miles
Segment Avg Width: 9.21 feet
Segment Elevation Gain: 184 feet

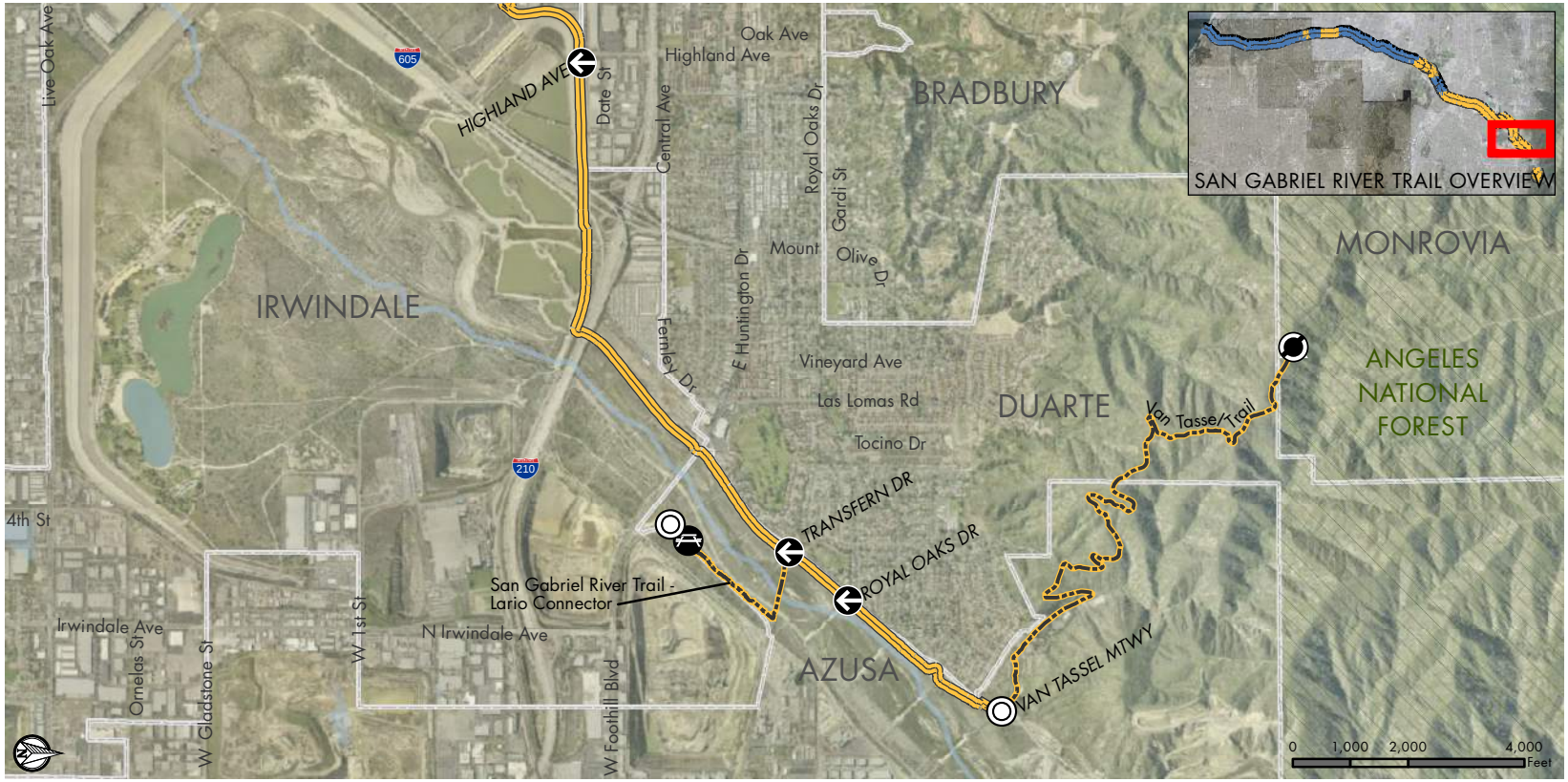

Access & Features

- Trailhead
- End of Pulic Trail
- Trail Access
- Picnic Area

Trail Type

- Natural Trail

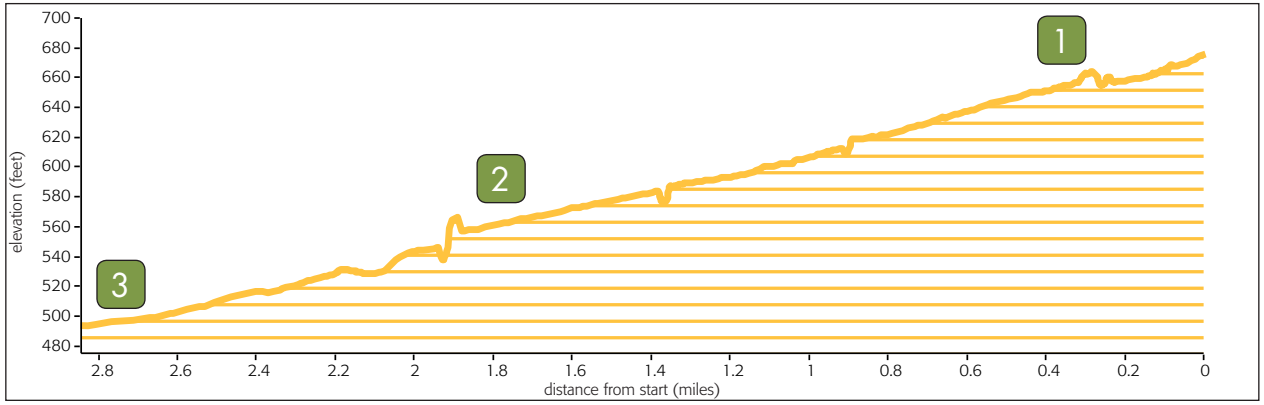

QUICK GUIDE TO

SAN GABRIEL RIVER TRAIL

DESCRIPTION: This multi-use trail runs north-south, stretching from Azusa to Seal Beach. Though the trail travels through an urban environment, adjacent parks and natural features help diversify the landscape. The San Gabriel Mountains in the distance provide a scenic background for northern portion of the trail, whereas the ocean serves as a destination point to the south. The trail is a popular bicycle route.

DIRECTIONS: The northern trailhead can be accessed from the San Gabriel River Parkway in Pico Rivera. From the 60, exit at Rosemead Blvd and head south. Follow signs to stay on Rosemead Blvd for 2.4 miles. Turn left on E. Beverly Blvd. Turn left on San Gabriel Parkway. Trail access will be on the right. See segment Quick Guides for additional access point locations.

Length: 35.36 miles
Avg Width: 8.67 feet
Elevation Gain: 699 feet

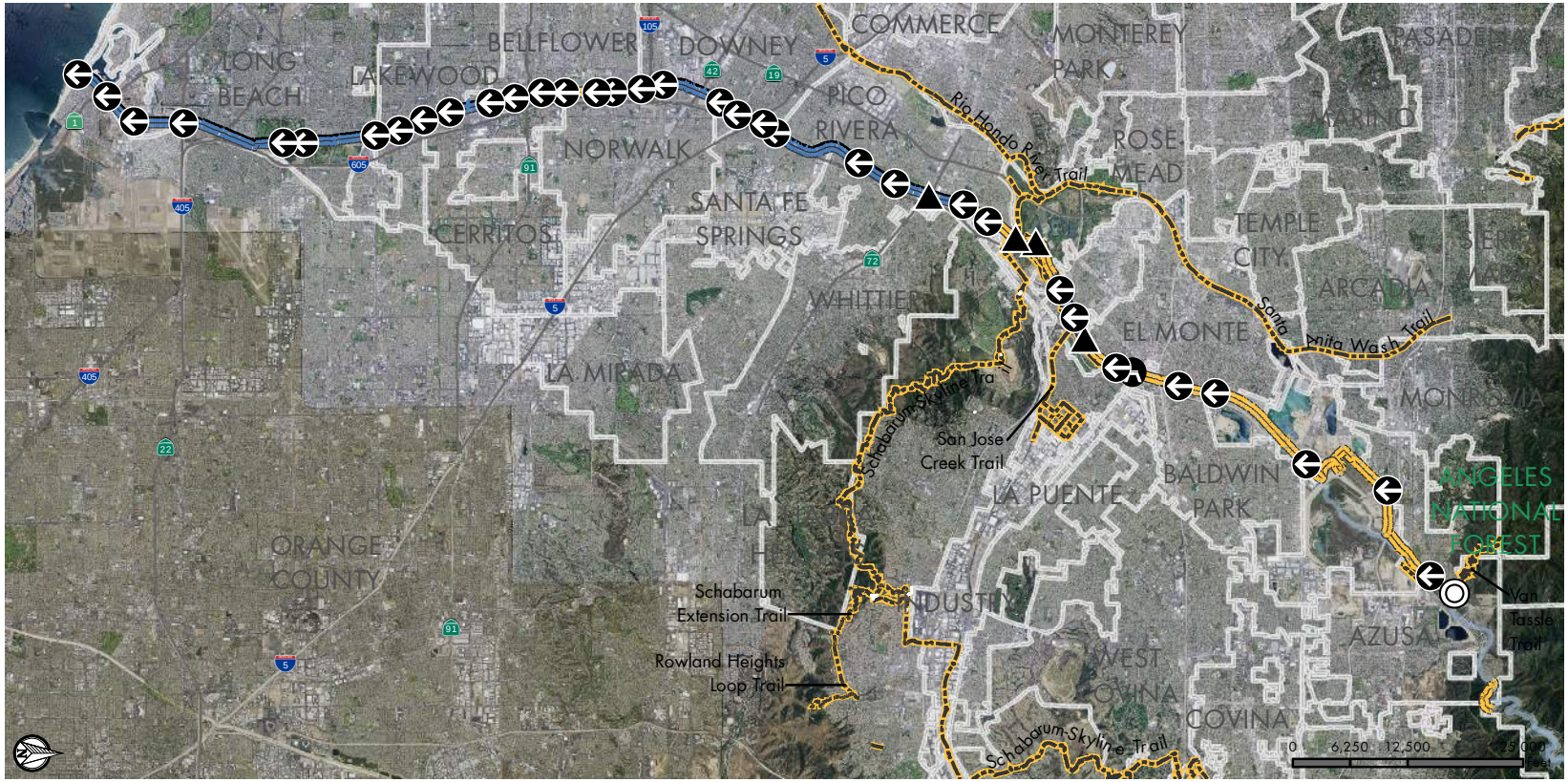

1

2

3

Access & Features

- Trailhead
- End of Public Trail
- Trail Access
- Trail Junction

Trail Type

- Natural Trail
- Flood Control Channel

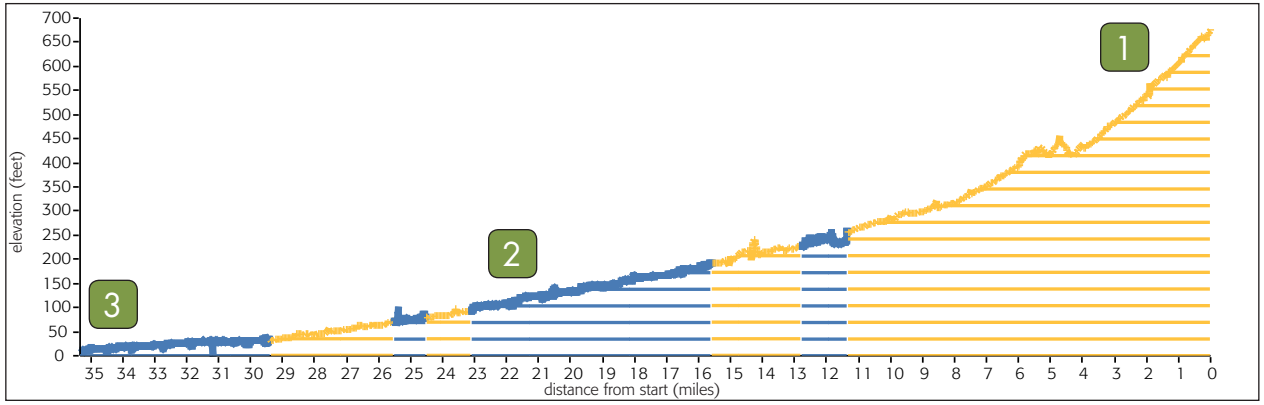

QUICKGUIDE INFORMATION

COURTESY OF THE COUNTY OF LOS ANGELES | DEPARTMENT OF PARKS AND RECREATION

SAFETY FIRST

In case of EMERGENCY dial 911.

For non-emergencies on County trails call the Los Angeles County Sheriff's Parks Bureau Dispatch at (800) 834-0064.

HAZARDS ON THE TRAIL

Rattlesnakes occasionally sun themselves in the middle of the trail. If encountered, keep your distance and allow space for the snake to retreat.

Poison oak can be identified by groups of 3 leaves going up the branch. It's best avoided by staying on the trail and wearing long pants and long-sleeved shirts to prevent contact with skin.

Ticks are most often found in shaded, grassy areas off the beaten path. Stick to established trails and wear long pants to avoid contact. Check for ticks frequently, especially the scalp, waist and other dark places where they can hide.

SHARE THE TRAIL

*When trail conditions require a right of way for safe passage, **equestrian users have the primary right of way, hikers next and then mountain bikers**. When trail conditions allow and when there is width to safely pass, common courtesy should prevail for all users. Stand to one side of the trail and allow them to pass. When in a group, avoid blocking the trail. **Mountain bikers yield to all trail users.** Anticipate other trail users as you ride around corners. Mountain bikers traveling downhill must yield to all users, including other mountain bikers, headed uphill. In general, make each pass a safe and courteous one.*

WHAT TO BRING

- ✓ *Water for you and your animal(s)*
- ✓ *Trail map*
- ✓ *High energy snacks*
- ✓ *Waste bags for your dog*
- ✓ *First aid kit*
- ✓ *Extra clothing*
- ✓ *Sunglasses/hat*
- ✓ *Sunscreen*
- ✓ *Insect repellent*
- ✓ *Trekking poles (optional)*
- ✓ *Flashlight (optional)*

ADDITIONAL RESOURCES

For information visit trails.lacounty.gov or any of our partners' websites at nps.gov, parks.ca.gov, smmc.ca.gov, lamountains.com, or rmc.ca.gov. Visitor Center for Santa Monica Mountains National Recreation Area, (805) 370-2300

MAP DISCLAIMER

This map was created for informational purposes only. Reasonable effort has been made to ensure the accuracy of the maps, images, and data provided; nevertheless, some information may not be accurate.